

# AccessOutdoors - Survey Report

Donevan Trail

December 7, 2022

## Contents

<b>1</b>	<b>Summary</b>	<b>2</b>
<b>2</b>	<b>Reviews Tables</b>	<b>4</b>
2.1	Access Point . . . . .	4
2.2	Bench . . . . .	5
2.3	Hazard . . . . .	5
2.4	Information Area . . . . .	5
2.5	Point of Interest . . . . .	6
2.6	Terrain . . . . .	7
2.7	Washroom . . . . .	8
<b>3</b>	<b>Marks' Details</b>	<b>9</b>



# 1 Summary

The following report summarizes the data collected in the Donevan Trail survey

**Trail's Description:** This loop trail near Leeds and the Thousand Islands, Ontario. Generally considered a moderately challenging route, it takes an average of 1 hour to complete. This is a popular trail for birding, hiking, and trail running, but you can still enjoy some solitude during quieter times of day.

**Mapper:** Aaron Prevost

**Trail's Review:** This Trail is mostly suitable for Hiking, Walking, Running, Bird watching, Forest, Lake Views, Wildlife

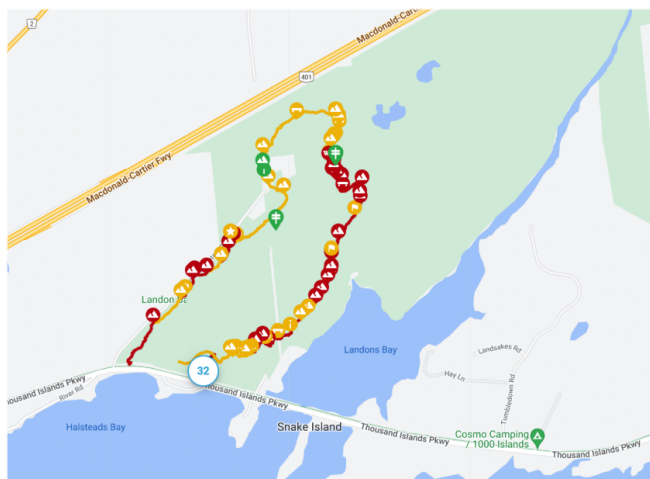


Figure 1: Donevan Trail Thousand Island National Park

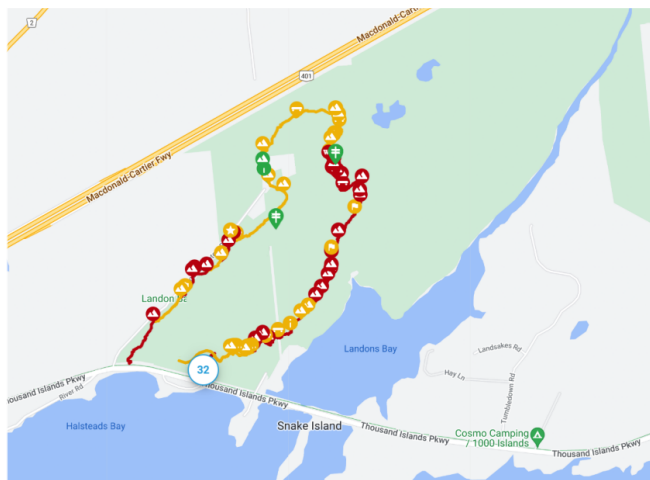


Figure 2: Reviews Locations

Type	Number
Access Point	1
Bench	7
Hazard	1
Information Area	5
Point of Interest	5
Terrain	44
Washroom	1
Total	64

Table 1: Mark type statistics

Rating	Number
Accessible	2
Not Accessible	30
Partially Accessible	32
Total	64

Table 2: Accessibility rating statistics

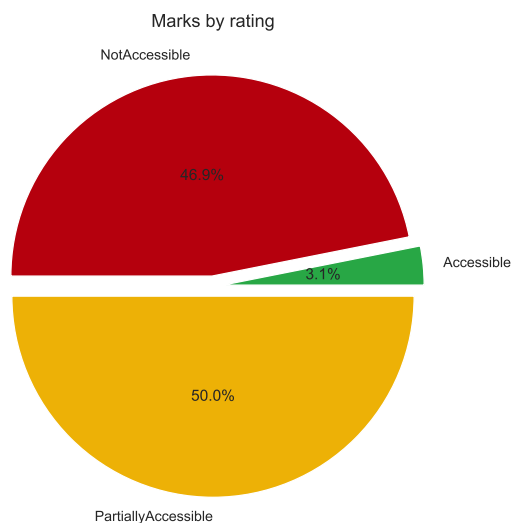


Figure 3: Marks by rating

## 2 Reviews Tables

### 2.1 Access Point

Mark ID	Review	Accessibility
Mark 55	Partially accessible access point into grassy area.	PartiallyAccessible

Table 3: Reviews summary for Access Point marks

## 2.2 Bench

Mark ID	Review	Accessibility
Mark 12	Partially accessible bench, loose wood chips, have to use wooden stairs to get to the bench. Not accessible for wheelchair users	Partially Accessible
Mark 14	Wooden bench, not accessible for wheelchair users	Partially Accessible
Mark 31	Loose wood chips surrounding the bench. Not wheelchair accessible.	Not Accessible
Mark 38	Not wheelchair accessible.	Not Accessible
Mark 44	Bench in grassy area right off the trail	Partially Accessible
Mark 47	Bench on the trail	Partially Accessible
Mark 53	Bench to the side of the trail, surrounded by rocks. May be difficult for wheelchair user.	Partially Accessible

Table 4: Reviews summary for Bench marks

## 2.3 Hazard

Mark ID	Review	Accessibility
Mark 34	Very steep terrain, approximately 10 metres down. Not wheelchair accessible	Not Accessible

Table 5: Reviews summary for Hazard marks

## 2.4 Information Area

Mark ID	Review	Accessibility
Mark 15	Earthy terrain, not wheelchair accessible	Partially Accessible
Mark 23	Loose wood chips, not wheelchair accessible	Not Accessible
Mark 35	Information area with trail map, and directional signs. Not wheelchair accessible	Not Accessible
Mark 42	Directional information arrows	Partially Accessible
Mark 50	Directional information arrows	Accessible

Table 6: Reviews summary for Information Area marks

## 2.5 Point of Interest

Mark ID	Review	Accessibility
Mark 25	Camp has road leading up to it, but unsure if there is a road leading up to it to make it more accessible.	Partially Accessible
Mark 27	Tree is partially accessible, lots of rocks surrounding the tree	Partially Accessible
Mark 54	Viewing stand for the osprey eagle. Also a bench for sitting. Need to use stairs to access.	Not Accessible
Mark 59	Kays stone bridge, has a bench for sitting and information plaque	Not Accessible
Mark 61	Hikers rest area with bench	Partially Accessible

Table 7: Reviews summary for Point of Interest marks

## 2.6 Terrain

Mark ID	Review	Accessibility
Mark 0	Loose wood chips covering trail, some rocks sticking out of trail	Partially Accessible
Mark 1	Loose wood chips covering trail. Trail is becoming more narrow and steep	Partially Accessible
Mark 2	Partially accessible bridge, some roots sticking out before bridge lip	Partially Accessible
Mark 3	Steep hill	Partially Accessible
Mark 4	Loose wood chips covering trail, some roots sticking out on trail	Partially Accessible
Mark 5	Wooden bridge, slightly narrow	Partially Accessible
Mark 6	Loose wood chips covering trail, tree roots and rocks sticking out on trail, challenging for wheelchair users	Partially Accessible
Mark 7	Wooden bridge	Partially Accessible
Mark 8	Loose wood chips, rocks and tree roots sticking out. Terrain becoming more steep. Would be more challenging for wheelchair users.	Partially Accessible
Mark 9	Not wheelchair accessible. Loose wood chips on trails. Lots of rocks and roots sticking out on trail. Trail becoming more steep.	Not Accessible
Mark 10	Not wheelchair accessible. Trail becoming narrow at certain points. Lots of rocks and roots sticking out.	Not Accessible
Mark 11	Wooden stairs with loose gravel, not accessible	Not Accessible
Mark 13	Trail becoming more steep, rocks sticking out on the path. Loose wood-chips covering trail. Not accessible for wheelchair users	Not Accessible
Mark 16	Earthy terrain, becoming more narrow. Not wheelchair accessible	Partially Accessible
Mark 17	Trail becoming steep, and narrow. Lots of rocks and tree roots sticking out on trail. Not wheelchair accessible	Partially Accessible
Mark 18	Steep hill, on earthy terrain, with lots of rocks and roots sticking out. Not wheelchair accessible	Not Accessible
Mark 19	Steep slope, with lots of tree roots and rocks sticking out. Not wheelchair accessible	Not Accessible
Mark 20	Not wheelchair accessible. Lots of tree roots and rocks sticking out of trail.	Not Accessible
Mark 21	Not wheelchair accessible. Lots of rocks and roots. Trail becoming very narrow	Not Accessible
Mark 22	Terrain is loose wood chips. Path is narrow and has lots of rocks on the path. Not wheelchair accessible	Not Accessible
Mark 24	Wooden bridge, not wheelchair accessible. Lips at both ends of bridge	Not Accessible
Mark 26	Terrain is earthy. Path becoming more steep.	Not Accessible
Mark 28	Loose wood chips on trail. Tree roots poking out. Not wheelchair accessible.	Not Accessible
Mark 29	Earthy terrain, lots of rocks and tree roots sticking out. Not wheelchair accessible.	Not Accessible
Mark 30	Not wheelchair accessible, lots of rocks and tree roots sticking out	Not Accessible

Table 8: Reviews summary for Terrain marks

Mark ID	Review	Accessibility
Mark 32	Not wheelchair accessible. Rocky steep terrain	NotAccessible
Mark 33	Very steep terrain, lots of rocks sticking out	NotAccessible
Mark 36	Lots of tree roots sticking out, narrow pathway. Not wheelchair accessible	NotAccessible
Mark 37	Wooden bridge with railings. 1 foot step at each end of the bridge.	NotAccessible
Mark 40	Grassy terrain, narrow to moderate pathway	PartiallyAccessible
Mark 41	Wooden bridge, slight lips at each end of bridge	PartiallyAccessible
Mark 43	Grassy terrain, fairly flat surface	PartiallyAccessible
Mark 45	Slight lips at both ends of the bridge, very narrow	PartiallyAccessible
Mark 46	Earthy terrain, some roots and rocks sticking out onto path	PartiallyAccessible
Mark 48	Keren says it might be accessible moving forward from here.	PartiallyAccessible
Mark 49	Fairly flat terrain	Accessible
Mark 51	Lots of tree roots sticking out	PartiallyAccessible
Mark 52	Steep hill	PartiallyAccessible
Mark 56	Narrow pathway with lots of roots sticking out of the ground	NotAccessible
Mark 57	Earthy terrain, partially accessible, some tree roots	PartiallyAccessible
Mark 58	Too many rocks and roots to be accessible	NotAccessible
Mark 60	Lots of rocks and roots on pathway, narrow and slightly steep	NotAccessible
Mark 62	Some roots on trail, partially accessible	PartiallyAccessible
Mark 63	Not accessible have to step up onto rocks to get on the hill	NotAccessible

Table 9: Reviews summary for Terrain marks

## 2.7 Washroom

Mark ID	Review	Accessibility
Mark 39	Not accessible washroom, big lip to get into the washroom	NotAccessible

Table 10: Reviews summary for Washroom marks

### 3 Marks' Details

---

#### Mark 0

---

##### Mark's information

Mark type: Terrain.

Accessibility: Partially Accessible.

Review: Loose wood chips covering trail, some rocks sticking out of trail.

Latitude: 44.35362; longitude: -76.07368.

Reviewed on: 2022-08-14 17:05:24.

##### Mark's images



Figure 4: Loose wood chips covering trail, some rocks sticking out of trail





Figure 5: Loose wood chips covering trail, some rocks sticking out of trail

---

## Mark 1

---

### Mark's information

Mark type: Terrain.

Accessibility: Partially Accessible.

Review: Loose wood chips covering trail. Trail is becoming more narrow and steep.

Latitude: 44.35360; longitude: -76.07336.

Reviewed on: 2022-08-14 17:06:31.

### Mark's images



Figure 6: Loose wood chips covering trail. Trail is becoming more narrow and steep



Figure 7: Loose wood chips covering trail. Trail is becoming more narrow and steep



Figure 8: Loose wood chips covering trail. Trail is becoming more narrow and steep

## Mark 2

---

---

### Mark's information

Mark type: Terrain.

Accessibility: Partially Accessible.

Review: Partially accessible bridge, some roots sticking out before bridge lip.

Latitude: 44.35384; longitude: -76.07280.

Reviewed on: 2022-08-14 17:08:15.

### Mark's images



Figure 9: Partially accessible bridge, some roots sticking out before bridge lip



Figure 10: Partially accessible bridge, some roots sticking out before bridge lip



## Mark 3

---

---

### Mark's information

Mark type: Terrain.

Accessibility: Partially Accessible.

Review: Steep hill.

Latitude: 44.35386; longitude: -76.07265.

Reviewed on: 2022-08-14 17:10:10.

### Mark's images



Figure 11: Steep hill



Figure 12: Steep hill

---

## Mark 4

---

### Mark's information

Mark type: Terrain.

Accessibility: Partially Accessible.

Review: Loose wood chips covering trail, some roots sticking out on trail.

Latitude: 44.35387; longitude: -76.07248.

Reviewed on: 2022-08-14 17:11:05.

### Mark's images



Figure 13: Loose wood chips covering trail, some roots sticking out on trail





Figure 14: Loose wood chips covering trail, some roots sticking out on trail



Figure 15: Loose wood chips covering trail, some roots sticking out on trail

---

## Mark 5

---

### Mark's information

Mark type: Terrain.

Accessibility: Partially Accessible.

Review: Wooden bridge, slightly narrow.

Latitude: 44.35377; longitude: -76.07196.

Reviewed on: 2022-08-14 17:12:23.

### Mark's images



Figure 16: Wooden bridge, slightly narrow



Figure 17: Wooden bridge, slightly narrow



Figure 18: Wooden bridge, slightly narrow

---

## Mark 6

---

### Mark's information

Mark type: Terrain.

Accessibility: Partially Accessible.

Review: Loose wood chips covering trail, tree roots and rocks sticking out on trail, challenging for wheelchair users.

Latitude: 44.35383; longitude: -76.07179.

Reviewed on: 2022-08-14 17:13:54.

### Mark's images



Figure 19: Loose wood chips covering trail, tree roots and rocks sticking out on trail, challenging for wheelchair users





Figure 20: Loose wood chips covering trail, tree roots and rocks sticking out on trail, challenging for wheelchair users



Figure 21: Loose wood chips covering trail, tree roots and rocks sticking out on trail, challenging for wheelchair users

## Mark 7

---

---

### Mark's information

Mark type: Terrain.

Accessibility: Partially Accessible.

Review: Wooden bridge.

Latitude: 44.35388; longitude: -76.07162.

Reviewed on: 2022-08-14 17:16:09.

### Mark's images



Figure 22: Wooden bridge

---

---

## Mark 8

---

---

### Mark's information

Mark type: Terrain.

Accessibility: Partially Accessible.

Review: Loose wood chips, rocks and tree roots sticking out. Terrain becoming more steep. Would be more challenging for wheelchair users..

Latitude: 44.35389; longitude: -76.07153.

Reviewed on: 2022-08-14 17:16:49.

### Mark's images

No images for this mark

---

## Mark 9

---

### Mark's information

Mark type: Terrain.

Accessibility: NotAccessible.

Review: Not wheelchair accessible. Loose wood chips on trails. Lots of rocks and roots sticking out on trail. Trail becoming more steep..

Latitude: 44.35395; longitude: -76.07145.

Reviewed on: 2022-08-14 17:19:34.

### Mark's images



Figure 23: Not wheelchair accessible. Loose wood chips on trails. Lots of rocks and roots sticking out on trail. Trail becoming more steep.





Figure 24: Not wheelchair accessible. Loose wood chips on trails. Lots of rocks and roots sticking out on trail. Trail becoming more steep.



Figure 25: Not wheelchair accessible. Loose wood chips on trails. Lots of rocks and roots sticking out on trail. Trail becoming more steep.

---

## Mark 10

---

### Mark's information

Mark type: Terrain.

Accessibility: NotAccessible.

Review: Not wheelchair accessible. Trail becoming narrow at certain points. Lots of rocks and roots sticking out..

Latitude: 44.35417; longitude: -76.07132.

Reviewed on: 2022-08-14 17:22:19.

### Mark's images



Figure 26: Not wheelchair accessible. Trail becoming narrow at certain points. Lots of rocks and roots sticking out.



Figure 27: Not wheelchair accessible. Trail becoming narrow at certain points. Lots of rocks and roots sticking out.



Figure 28: Not wheelchair accessible. Trail becoming narrow at certain points. Lots of rocks and roots sticking out.

---

## Mark 11

---

### Mark's information

Mark type: Terrain.

Accessibility: NotAccessible.

Review: Wooden stairs with loose gravel, not accessible.

Latitude: 44.35441; longitude: -76.07089.

Reviewed on: 2022-08-14 17:25:13.

### Mark's images



Figure 29: Wooden stairs with loose gravel, not accessible



Figure 30: Wooden stairs with loose gravel, not accessible



---

## Mark 12

---

### Mark's information

Mark type: Bench.

Accessibility: Partially Accessible.

Review: Partially accessible bench, loose wood chips, have to use wooden stairs to get to the bench.

Not accessible for wheelchair users.

Latitude: 44.35430; longitude: -76.07072.

Reviewed on: 2022-08-14 17:28:02.

### Mark's images



Figure 31: Partially accessible bench, loose wood chips, have to use wooden stairs to get to the bench.  
Not accessible for wheelchair users



Figure 32: Partially accessible bench, loose wood chips, have to use wooden stairs to get to the bench. Not accessible for wheelchair users

---

## Mark 13

---

### Mark's information

Mark type: Terrain.

Accessibility: NotAccessible.

Review: Trail becoming more steep, rocks sticking out on the path. Loose wood-chips covering trail. Not accessible for wheelchair users.

Latitude: 44.35422; longitude: -76.07054.

Reviewed on: 2022-08-14 17:33:00.

### Mark's images



Figure 33: Trail becoming more steep, rocks sticking out on the path. Loose wood-chips covering trail. Not accessible for wheelchair users





Figure 34: Trail becoming more steep, rocks sticking out on the path. Loose wood-chips covering trail. Not accessible for wheelchair users



Figure 35: Trail becoming more steep, rocks sticking out on the path. Loose wood-chips covering trail. Not accessible for wheelchair users

---

## Mark 14

---

### Mark's information

Mark type: Bench.

Accessibility: Partially Accessible.

Review: Wooden bench, not accessible for wheelchair users.

Latitude: 44.35453; longitude: -76.06994.

Reviewed on: 2022-08-14 17:35:23.

### Mark's images



Figure 36: Wooden bench, not accessible for wheelchair users



Figure 37: Wooden bench, not accessible for wheelchair users

---

## Mark 15

---

### Mark's information

Mark type: Information Area.

Accessibility: Partially Accessible.

Review: Earthy terrain, not wheelchair accessible.

Latitude: 44.35482; longitude: -76.06919.

Reviewed on: 2022-08-14 17:38:03.

### Mark's images



Figure 38: Earthy terrain, not wheelchair accessible



Figure 39: Earthy terrain, not wheelchair accessible



---

## Mark 16

---

### Mark's information

Mark type: Terrain.

Accessibility: Partially Accessible.

Review: Earthy terrain, becoming more narrow. Not wheelchair accessible.

Latitude: 44.35536; longitude: -76.06857.

Reviewed on: 2022-08-14 17:40:41.

### Mark's images



Figure 40: Earthy terrain, becoming more narrow. Not wheelchair accessible





Figure 41: Earthy terrain, becoming more narrow. Not wheelchair accessible

---

## Mark 17

---

### Mark's information

Mark type: Terrain.

Accessibility: Partially Accessible.

Review: Trail becoming steep, and narrow. Lots of rocks and tree roots sticking out on trail. Not wheelchair accessible.

Latitude: 44.35561; longitude: -76.06813.

Reviewed on: 2022-08-14 17:42:15.

### Mark's images



Figure 42: Trail becoming steep, and narrow. Lots of rocks and tree roots sticking out on trail. Not wheelchair accessible



Figure 43: Trail becoming steep, and narrow. Lots of rocks and tree roots sticking out on trail. Not wheelchair accessible

---

## Mark 18

---

### Mark's information

Mark type: Terrain.

Accessibility: NotAccessible.

Review: Steep hill, on earthy terrain, with lots of rocks and roots sticking out. Not wheelchair accessible.

Latitude: 44.35609; longitude: -76.06766.

Reviewed on: 2022-08-14 17:44:11.

### Mark's images



Figure 44: Steep hill, on earthy terrain, with lots of rocks and roots sticking out. Not wheelchair accessible



Figure 45: Steep hill, on earthy terrain, with lots of rocks and roots sticking out. Not wheelchair accessible

---

## Mark 19

---

### Mark's information

Mark type: Terrain.

Accessibility: NotAccessible.

Review: Steep slope, with lots of tree roots and rocks sticking out. Not wheelchair accessible.

Latitude: 44.35640; longitude: -76.06733.

Reviewed on: 2022-08-14 17:46:36.

### Mark's images



Figure 46: Steep slope, with lots of tree roots and rocks sticking out. Not wheelchair accessible





Figure 47: Steep slope, with lots of tree roots and rocks sticking out. Not wheelchair accessible

---

## Mark 20

---

### Mark's information

Mark type: Terrain.

Accessibility: NotAccessible.

Review: Not wheelchair accessible. Lots of tree roots and rocks sticking out of trail..

Latitude: 44.35698; longitude: -76.06695.

Reviewed on: 2022-08-14 17:48:40.

### Mark's images



Figure 48: Not wheelchair accessible. Lots of tree roots and rocks sticking out of trail.



Figure 49: Not wheelchair accessible. Lots of tree roots and rocks sticking out of trail.

---

## Mark 21

---

### Mark's information

Mark type: Terrain.

Accessibility: NotAccessible.

Review: Not wheelchair accessible. Lots of rocks and roots. Trail becoming very narrow.

Latitude: 44.35721; longitude: -76.06677.

Reviewed on: 2022-08-14 17:50:33.

### Mark's images



Figure 50: Not wheelchair accessible. Lots of rocks and roots. Trail becoming very narrow



Figure 51: Not wheelchair accessible. Lots of rocks and roots. Trail becoming very narrow



Figure 52: Not wheelchair accessible. Lots of rocks and roots. Trail becoming very narrow



---

## Mark 22

---

### Mark's information

Mark type: Terrain.

Accessibility: NotAccessible.

Review: Terrain is loose wood chips. Path is narrow and has lots of rocks on the path. Not wheelchair accessible.

Latitude: 44.35736; longitude: -76.06672.

Reviewed on: 2022-08-14 17:51:34.

### Mark's images



Figure 53: Terrain is loose wood chips. Path is narrow and has lots of rocks on the path. Not wheelchair accessible





Figure 54: Terrain is loose wood chips. Path is narrow and has lots of rocks on the path. Not wheelchair accessible

---

## Mark 23

---

### Mark's information

Mark type: Information Area.

Accessibility: NotAccessible.

Review: Loose wood chips, not wheelchair accessible.

Latitude: 44.35795; longitude: -76.06673.

Reviewed on: 2022-08-14 17:53:35.

### Mark's images



Figure 55: Loose wood chips, not wheelchair accessible



Figure 56: Loose wood chips, not wheelchair accessible

## Mark 24

---

---

### Mark's information

Mark type: Terrain.

Accessibility: NotAccessible.

Review: Wooden bridge, not wheelchair accessible. Lips at both ends of bridge.

Latitude: 44.35800; longitude: -76.06672.

Reviewed on: 2022-08-14 17:54:17.

### Mark's images



Figure 57: Wooden bridge, not wheelchair accessible. Lips at both ends of bridge



Figure 58: Wooden bridge, not wheelchair accessible. Lips at both ends of bridge

---

## Mark 25

---

### Mark's information

Mark type: Point of Interest.

Accessibility: Partially Accessible.

Review: Camp has road leading up to it, but unsure if there is a road leading up to it to make it more accessible..

Latitude: 44.35810; longitude: -76.06673.

Reviewed on: 2022-08-14 17:55:18.

### Mark's images



Figure 59: Camp has road leading up to it, but unsure if there is a road leading up to it to make it more accessible.





Figure 60: Camp has road leading up to it, but unsure if there is a road leading up to it to make it more accessible.



Figure 61: Camp has road leading up to it, but unsure if there is a road leading up to it to make it more accessible.

---

## Mark 26

---

### Mark's information

Mark type: Terrain.

Accessibility: NotAccessible.

Review: Terrain is earthy. Path becoming more steep..

Latitude: 44.35885; longitude: -76.06629.

Reviewed on: 2022-08-14 18:02:32.

### Mark's images



Figure 62: Terrain is earthy. Path becoming more steep.

## Mark 27

---

---

### Mark's information

Mark type: Point of Interest.

Accessibility: Partially Accessible.

Review: Tree is partially accessible, lots of rocks surrounding the tree.

Latitude: 44.35985; longitude: -76.06530.

Reviewed on: 2022-08-14 18:05:49.

### Mark's images



Figure 63: Tree is partially accessible, lots of rocks surrounding the tree



Figure 64: Tree is partially accessible, lots of rocks surrounding the tree



Figure 65: Tree is partially accessible, lots of rocks surrounding the tree

---

## Mark 28

---

### Mark's information

Mark type: Terrain.

Accessibility: NotAccessible.

Review: Loose wood chips on trail. Tree roots poking out. Not wheelchair accessible..

Latitude: 44.36036; longitude: -76.06496.

Reviewed on: 2022-08-14 18:09:43.

### Mark's images



Figure 66: Loose wood chips on trail. Tree roots poking out. Not wheelchair accessible.





Figure 67: Loose wood chips on trail. Tree roots poking out. Not wheelchair accessible.



---

## Mark 29

---

### Mark's information

Mark type: Terrain.

Accessibility: NotAccessible.

Review: Earthy terrain, lots of rocks and tree roots sticking out. Not wheelchair accessible..

Latitude: 44.36058; longitude: -76.06500.

Reviewed on: 2022-08-14 18:11:06.

### Mark's images



Figure 68: Earthy terrain, lots of rocks and tree roots sticking out. Not wheelchair accessible.



Figure 69: Earthy terrain, lots of rocks and tree roots sticking out. Not wheelchair accessible.

---

## Mark 30

---

### Mark's information

Mark type: Terrain.

Accessibility: NotAccessible.

Review: Not wheelchair accessible, lots of rocks and tree roots sticking out.

Latitude: 44.36116; longitude: -76.06487.

Reviewed on: 2022-08-14 18:14:13.

### Mark's images



Figure 70: Not wheelchair accessible, lots of rocks and tree roots sticking out



Figure 71: Not wheelchair accessible, lots of rocks and tree roots sticking out

---

## Mark 31

---

### Mark's information

Mark type: Bench.

Accessibility: NotAccessible.

Review: Loose wood chips surrounding the bench. Not wheelchair accessible..

Latitude: 44.36089; longitude: -76.06601.

Reviewed on: 2022-08-14 18:17:26.

### Mark's images



Figure 72: Loose wood chips surrounding the bench. Not wheelchair accessible.





Figure 73: Loose wood chips surrounding the bench. Not wheelchair accessible.



---

## Mark 32

---

### Mark's information

Mark type: Terrain.

Accessibility: NotAccessible.

Review: Not wheelchair accessible. Rocky steep terrain.

Latitude: 44.36128; longitude: -76.06612.

Reviewed on: 2022-08-14 18:25:54.

### Mark's images



Figure 74: Not wheelchair accessible. Rocky steep terrain



Figure 75: Not wheelchair accessible. Rocky steep terrain



Figure 76: Not wheelchair accessible. Rocky steep terrain

---

## Mark 33

---

### Mark's information

Mark type: Terrain.

Accessibility: NotAccessible.

Review: Very steep terrain, lots of rocks sticking out.

Latitude: 44.36145; longitude: -76.06637.

Reviewed on: 2022-08-14 18:29:25.

### Mark's images



Figure 77: Very steep terrain, lots of rocks sticking out



Figure 78: Very steep terrain, lots of rocks sticking out



Figure 79: Very steep terrain, lots of rocks sticking out



---

## Mark 34

---

### Mark's information

Mark type: Hazard.

Accessibility: NotAccessible.

Review: Very steep terrain, approximately 10 metres down. Not wheelchair accessible.

Latitude: 44.36155; longitude: -76.06660.

Reviewed on: 2022-08-14 18:31:56.

### Mark's images



Figure 80: Very steep terrain, approximately 10 metres down. Not wheelchair accessible



Figure 81: Very steep terrain, approximately 10 metres down. Not wheelchair accessible



Figure 82: Very steep terrain, approximately 10 metres down. Not wheelchair accessible



---

## Mark 35

---

### Mark's information

Mark type: Information Area.

Accessibility: NotAccessible.

Review: Information area with trail map, and directional signs. Not wheelchair accessible.

Latitude: 44.36157; longitude: -76.06666.

Reviewed on: 2022-08-14 18:33:27.

### Mark's images



Figure 83: Information area with trail map, and directional signs. Not wheelchair accessible



Figure 84: Information area with trail map, and directional signs. Not wheelchair accessible



Figure 85: Information area with trail map, and directional signs. Not wheelchair accessible

---

## Mark 36

---

### Mark's information

Mark type: Terrain.

Accessibility: NotAccessible.

Review: Lots of tree roots sticking out, narrow pathway. Not wheelchair accessible.

Latitude: 44.36171; longitude: -76.06661.

Reviewed on: 2022-08-14 18:35:15.

### Mark's images



Figure 86: Lots of tree roots sticking out, narrow pathway. Not wheelchair accessible



Figure 87: Lots of tree roots sticking out, narrow pathway. Not wheelchair accessible



Figure 88: Lots of tree roots sticking out, narrow pathway. Not wheelchair accessible

---

## Mark 37

---

### Mark's information

Mark type: Terrain.

Accessibility: NotAccessible.

Review: Wooden bridge with railings. 1 foot step at each end of the bridge..

Latitude: 44.36200; longitude: -76.06656.

Reviewed on: 2022-08-14 18:36:26.

### Mark's images



Figure 89: Wooden bridge with railings. 1 foot step at each end of the bridge.



Figure 90: Wooden bridge with railings. 1 foot step at each end of the bridge.



---

## Mark 38

---

### Mark's information

Mark type: Bench.

Accessibility: NotAccessible.

Review: Not wheelchair accessible..

Latitude: 44.36207; longitude: -76.06663.

Reviewed on: 2022-08-14 18:38:25.

### Mark's images



Figure 91: Not wheelchair accessible.



Figure 92: Not wheelchair accessible.

---

## Mark 39

---

### Mark's information

Mark type: Washroom.

Accessibility: NotAccessible.

Review: Not accessible washroom, big lip to get into the washroom.

Latitude: 44.36222; longitude: -76.06687.

Reviewed on: 2022-08-14 18:47:27.

### Mark's images



Figure 93: Not accessible washroom, big lip to get into the washroom



Figure 94: Not accessible washroom, big lip to get into the washroom



Figure 95: Not accessible washroom, big lip to get into the washroom



Figure 96: Not accessible washroom, big lip to get into the washroom

---

## Mark 40

---

### Mark's information

Mark type: Terrain.

Accessibility: Partially Accessible.

Review: Grassy terrain, narrow to moderate pathway.

Latitude: 44.36226; longitude: -76.06684.

Reviewed on: 2022-08-14 18:49:23.

### Mark's images



Figure 97: Grassy terrain, narrow to moderate pathway






Figure 98: Grassy terrain, narrow to moderate pathway

## Mark 41

---

---

### Mark's information

Mark type: Terrain.

Accessibility: Partially Accessible.

Review: Wooden bridge, slight lips at each end of bridge.

Latitude: 44.36287; longitude: -76.06678.

Reviewed on: 2022-08-14 18:51:15.

### Mark's images



Figure 99: Wooden bridge, slight lips at each end of bridge



Figure 100: Wooden bridge, slight lips at each end of bridge

---

## Mark 42

---

### Mark's information

Mark type: Information Area.

Accessibility: Partially Accessible.

Review: Directional information arrows.

Latitude: 44.36299; longitude: -76.06659.

Reviewed on: 2022-08-14 18:52:05.

### Mark's images



Figure 101: Directional information arrows

---

## Mark 43

---

### Mark's information

Mark type: Terrain.

Accessibility: Partially Accessible.

Review: Grassy terrain, fairly flat surface.

Latitude: 44.36304; longitude: -76.06653.

Reviewed on: 2022-08-14 18:52:42.

### Mark's images



Figure 102: Grassy terrain, fairly flat surface



Figure 103: Grassy terrain, fairly flat surface



## Mark 44

---

---

### Mark's information

Mark type: Bench.

Accessibility: Partially Accessible.

Review: Bench in grassy area right off the trail.

Latitude: 44.36362; longitude: -76.06625.

Reviewed on: 2022-08-14 18:54:27.

### Mark's images



Figure 104: Bench in grassy area right off the trail



Figure 105: Bench in grassy area right off the trail

---

## Mark 45

---

### Mark's information

Mark type: Terrain.

Accessibility: Partially Accessible.

Review: Slight lips at both ends of the bridge, very narrow.

Latitude: 44.36387; longitude: -76.06629.

Reviewed on: 2022-08-14 18:55:18.

### Mark's images



Figure 106: Slight lips at both ends of the bridge, very narrow



Figure 107: Slight lips at both ends of the bridge, very narrow

---

## Mark 46

---

### Mark's information

Mark type: Terrain.

Accessibility: Partially Accessible.

Review: Earthy terrain, some roots and rocks sticking out onto path.

Latitude: 44.36412; longitude: -76.06648.

Reviewed on: 2022-08-14 18:56:50.

### Mark's images



Figure 108: Earthy terrain, some roots and rocks sticking out onto path





Figure 109: Earthy terrain, some roots and rocks sticking out onto path



Figure 110: Earthy terrain, some roots and rocks sticking out onto path



## Mark 47

---

---

### Mark's information

Mark type: Bench.

Accessibility: Partially Accessible.

Review: Bench on the trail.

Latitude: 44.36407; longitude: -76.06884.

Reviewed on: 2022-08-14 19:00:59.

### Mark's images



Figure 111: Bench on the trail

---

## Mark 48

---

### Mark's information

Mark type: Terrain.

Accessibility: Partially Accessible.

Review: Keren says it might be accessible moving forward from here..

Latitude: 44.36258; longitude: -76.07090.

Reviewed on: 2022-08-14 19:05:27.

### Mark's images



Figure 112: Keren says it might be accessible moving forward from here.

---

## Mark 49

---

### Mark's information

Mark type: Terrain.

Accessibility: Accessible.

Review: Fairly flat terrain.

Latitude: 44.36192; longitude: -76.07088.

Reviewed on: 2022-08-14 19:08:07.

### Mark's images



Figure 113: Fairly flat terrain

---

## Mark 50

---

### Mark's information

Mark type: Information Area.

Accessibility: Accessible.

Review: Directional information arrows.

Latitude: 44.36150; longitude: -76.07079.

Reviewed on: 2022-08-14 19:09:30.

### Mark's images



Figure 114: Directional information arrows

---

## Mark 51

---

### Mark's information

Mark type: Terrain.

Accessibility: Partially Accessible.

Review: Lots of tree roots sticking out.

Latitude: 44.36124; longitude: -76.07054.

Reviewed on: 2022-08-14 19:10:38.

### Mark's images



Figure 115: Lots of tree roots sticking out



Figure 116: Lots of tree roots sticking out



---

## Mark 52

---

### Mark's information

Mark type: Terrain.

Accessibility: Partially Accessible.

Review: Steep hill.

Latitude: 44.36083; longitude: -76.06961.

Reviewed on: 2022-08-14 19:12:21.

### Mark's images



Figure 117: Steep hill



Figure 118: Steep hill

---

## Mark 53

---

### Mark's information

Mark type: Bench.

Accessibility: Partially Accessible.

Review: Bench to the side of the trail, surrounded by rocks. May be difficult for wheelchair user..

Latitude: 44.35872; longitude: -76.07245.

Reviewed on: 2022-08-14 19:18:11.

### Mark's images



Figure 119: Bench to the side of the trail, surrounded by rocks. May be difficult for wheelchair user.

---

## Mark 54

---

### Mark's information

Mark type: Point of Interest.

Accessibility: NotAccessible.

Review: Viewing stand for the osprey eagle. Also a bench for sitting. Need to use stairs to access..

Latitude: 44.35876; longitude: -76.07263.

Reviewed on: 2022-08-14 19:20:10.

### Mark's images



Figure 120: Viewing stand for the osprey eagle. Also a bench for sitting. Need to use stairs to access.





Figure 121: Viewing stand for the osprey eagle. Also a bench for sitting. Need to use stairs to access.



Figure 122: Viewing stand for the osprey eagle. Also a bench for sitting. Need to use stairs to access.



Figure 123: Viewing stand for the osprey eagle. Also a bench for sitting. Need to use stairs to access.



---

## Mark 55

---

### Mark's information

Mark type: Access Point.

Accessibility: Partially Accessible.

Review: Partially accessible access point into grassy area..

Latitude: 44.35884; longitude: -76.07282.

Reviewed on: 2022-08-14 19:22:54.

### Mark's images



Figure 124: Partially accessible access point into grassy area.

---

## Mark 56

---

### Mark's information

Mark type: Terrain.

Accessibility: NotAccessible.

Review: Narrow pathway with lots of roots sticking out of the ground.

Latitude: 44.35842; longitude: -76.07295.

Reviewed on: 2022-08-14 19:24:56.

### Mark's images



Figure 125: Narrow pathway with lots of roots sticking out of the ground



Figure 126: Narrow pathway with lots of roots sticking out of the ground

---

## Mark 57

---

### Mark's information

Mark type: Terrain.

Accessibility: Partially Accessible.

Review: Earthy terrain, partially accessible, some tree roots.

Latitude: 44.35786; longitude: -76.07337.

Reviewed on: 2022-08-14 19:35:12.

### Mark's images



Figure 127: Earthy terrain, partially accessible, some tree roots




Figure 128: Earthy terrain, partially accessible, some tree roots

---

## Mark 58

---

### Mark's information

Mark type: Terrain.

Accessibility: NotAccessible.

Review: Too many rocks and roots to be accessible.

Latitude: 44.35736; longitude: -76.07426.

Reviewed on: 2022-08-14 19:37:02.

### Mark's images




Figure 129: Too many rocks and roots to be accessible





Figure 130: Too many rocks and roots to be accessible

---

## Mark 59

---

### Mark's information

Mark type: Point of Interest.

Accessibility: NotAccessible.

Review: Kays stone bridge, has a bench for sitting and information plaque.

Latitude: 44.35724; longitude: -76.07498.

Reviewed on: 2022-08-14 19:38:37.

### Mark's images



Figure 131: Kays stone bridge, has a bench for sitting and information plaque



Figure 132: Kays stone bridge, has a bench for sitting and information plaque



Figure 133: Kays stone bridge, has a bench for sitting and information plaque

---

## Mark 60

---

### Mark's information

Mark type: Terrain.

Accessibility: NotAccessible.

Review: Lots of rocks and roots on pathway, narrow and slightly steep.

Latitude: 44.35717; longitude: -76.07518.

Reviewed on: 2022-08-14 19:41:26.

### Mark's images



Figure 134: Lots of rocks and roots on pathway, narrow and slightly steep



Figure 135: Lots of rocks and roots on pathway, narrow and slightly steep



## Mark 61

---

---

### Mark's information

Mark type: Point of Interest.

Accessibility: Partially Accessible.

Review: Hikers rest area with bench.

Latitude: 44.35645; longitude: -76.07558.

Reviewed on: 2022-08-14 19:44:17.

### Mark's images



Figure 136: Hikers rest area with bench





Figure 137: Hikers rest area with bench

---

## Mark 62

---

### Mark's information

Mark type: Terrain.

Accessibility: Partially Accessible.

Review: Some roots on trail, partially accessible.

Latitude: 44.35628; longitude: -76.07582.

Reviewed on: 2022-08-14 19:45:52.

### Mark's images



Figure 138: Some roots on trail, partially accessible



Figure 139: Some roots on trail, partially accessible

---

## Mark 63

---

### Mark's information

Mark type: Terrain.

Accessibility: NotAccessible.

Review: Not accessible have to step up onto rocks to get on the hill.

Latitude: 44.35522; longitude: -76.07749.

Reviewed on: 2022-08-14 19:48:53.

### Mark's images



Figure 140: Not accessible have to step up onto rocks to get on the hill